

GOVERNMENT OF WEST BENGAL  
PANCHAYATS & RURAL DEVELOPMENT DEPARTMENT  
9<sup>TH</sup> FLOOR, JOINT ADMINISTRATIVE BUILDING  
BLOCK HC, PLOT 7, SECTOR – III,  
SALT LAKE CITY, KOLKATA – 700 106

Memo No.4646-RD/P/NREGA/18B-01/14

Dated: 13.10.2014

From: Dibyendu Sarkar  
Commissioner MGNREGA

To: The Principal Secretary, GTA  
The District Magistrate & District Programme Coordinator (All Districts)  
The Additional Executive Officer, Siliguri Mahakuma Parishad

**Sub: Standardised symbol for IPPE Social and Resource Map**









Madam/Sir









In order to minimise the variation of index-legend in IPPE Social & Resource Map in the current IPPE Planning Exercise, few standardised legends are attached. While preparing the Map, the following legends may please be used. Other legends may be used as per convention.


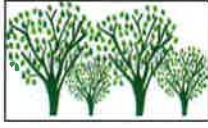






This may be circulated to BPT members.



























Yours faithfully,

  
Commissioner MGNREGA

COLOUR CODE	LEGEND
WOMEN HEADED FAMILIES	
FAMILIES WITH DISABLED	
PUCCA HOUSE	
IAY HOUSES	
EARTHEN WELL	
CONCRETE WELL	
WITHOUT LATRINE	
LATRINE NOT IN USE	

COLOUR CODE	LEGEND
PERENNIAL POND	
SCHOOL	
SEMI PUCCA HOUSE	
HEALTH CENTRE	
HILLS	
STREAMS	
FUNCTIONAL TUBE WELL	
ROAD:- 1. PUCCA 2. MORAM 3. KUTTCHA	

COLOUR CODE	LEGEND
FOREST	
ORCHARD	
KUCCHA HOUSE	
PADDY FIELD	
FALLOW LAND	
MONO CROPPED	
YEAR ROUND CROPPING	
NON PERENNIAL POND	

WATER HARVESTING STRUCTURE		BRIDGE		RIVER	
EARTHEN CHECK DAM		CONCRETE CHECK DAM		NREGA ONGOING WORKS	
RELIGIOUS INSTITUTIONS (1)HINDU (2) MUSLIM (3) CHRISTEN		COMMUNITY HALL		WATER LOGGED AREAS	
ICDS/ AWC		GRAM PANCHYAT		PLAY GROUND	
LATRINE IN USE		TREE (LAND MARKS ONLY)		NREGA COMPLETED WORKS	
FACTORY		RAILWAY STATION		BUS STOP	
1.MARKET 2.HAAT		TEA GARDEN		BHARI	
HIGHWAYS (1)PMGSY,(2) NH ,(3)SH		RAILWAY TRACK		CANAL	
LAND TYPE (1)TANHAR & (2) BAIDH		LAND TYPE (1)BOHAL & (2) KANALI		ELECTRIC LINE	